

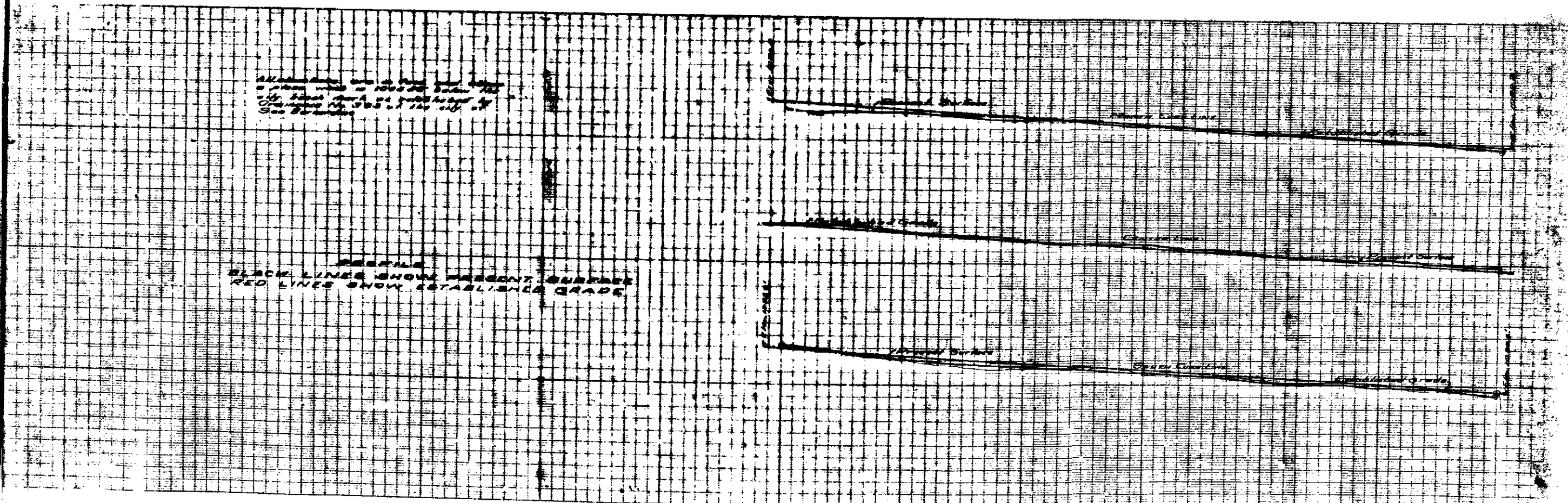

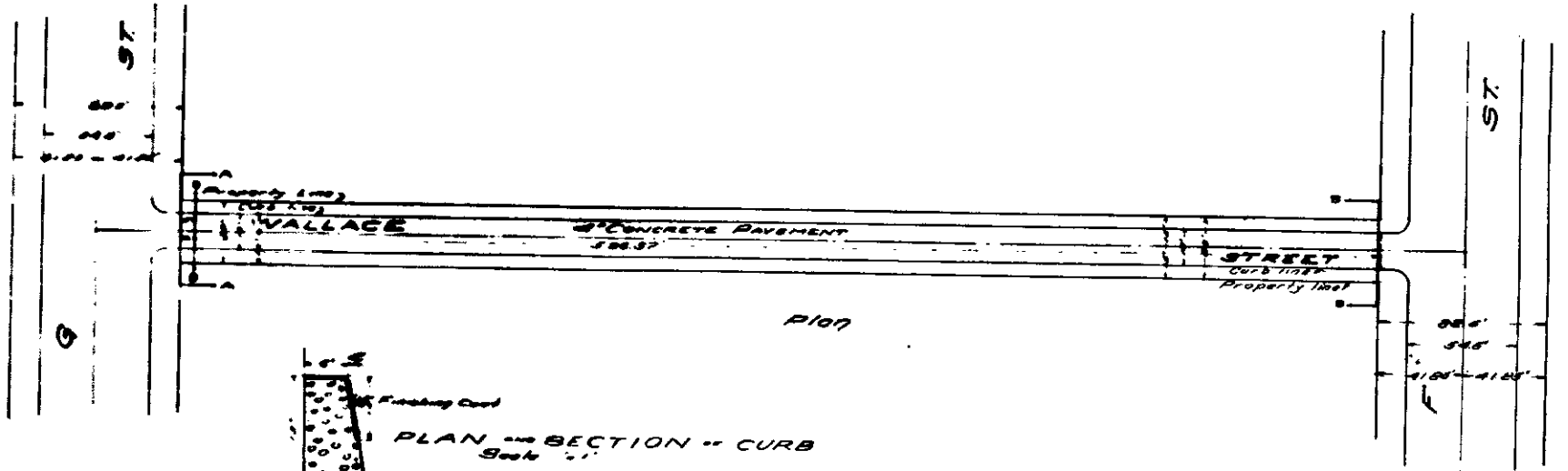
PLAN NO 585  
FOR THE IMPROVEMENT  
**WALLACE STREET**  
BETWEEN  
F STREET AND G STREET  
IN THE  
CITY OF SAN BERNARDINO CAL.


Jan. 29 1928

Scale 1"=20'

C.E. Johnson  
City Engineer

**LEGEND**  
 " in means inch or inches  
 " ft means feet or feet  
 Elev means elevation  
 St means street  
 Concrete pavement to be constructed above this  
 Concrete pavement in existence above this





PLAN NO 585  
FOR THE IMPROVEMENT  
**WALLACE STREET**  
BETWEEN  
F STREET AND G STREET  
IN THE  
CITY OF SAN BERNARDINO CAL.

Jan. 29 1928

Scale 1"=20'

C.E. Johnson  
City Engineer

**LEGEND**  
 " in means inch or inches  
 " ft means feet or feet  
 Elev means elevation  
 St means street  
 Concrete pavement to be constructed above this  
 Concrete pavement in existence above this

